

# TSUNAMI EVACUATION HAWAII MAP 8: KONA (Part 3)



## Manned Roadblocks

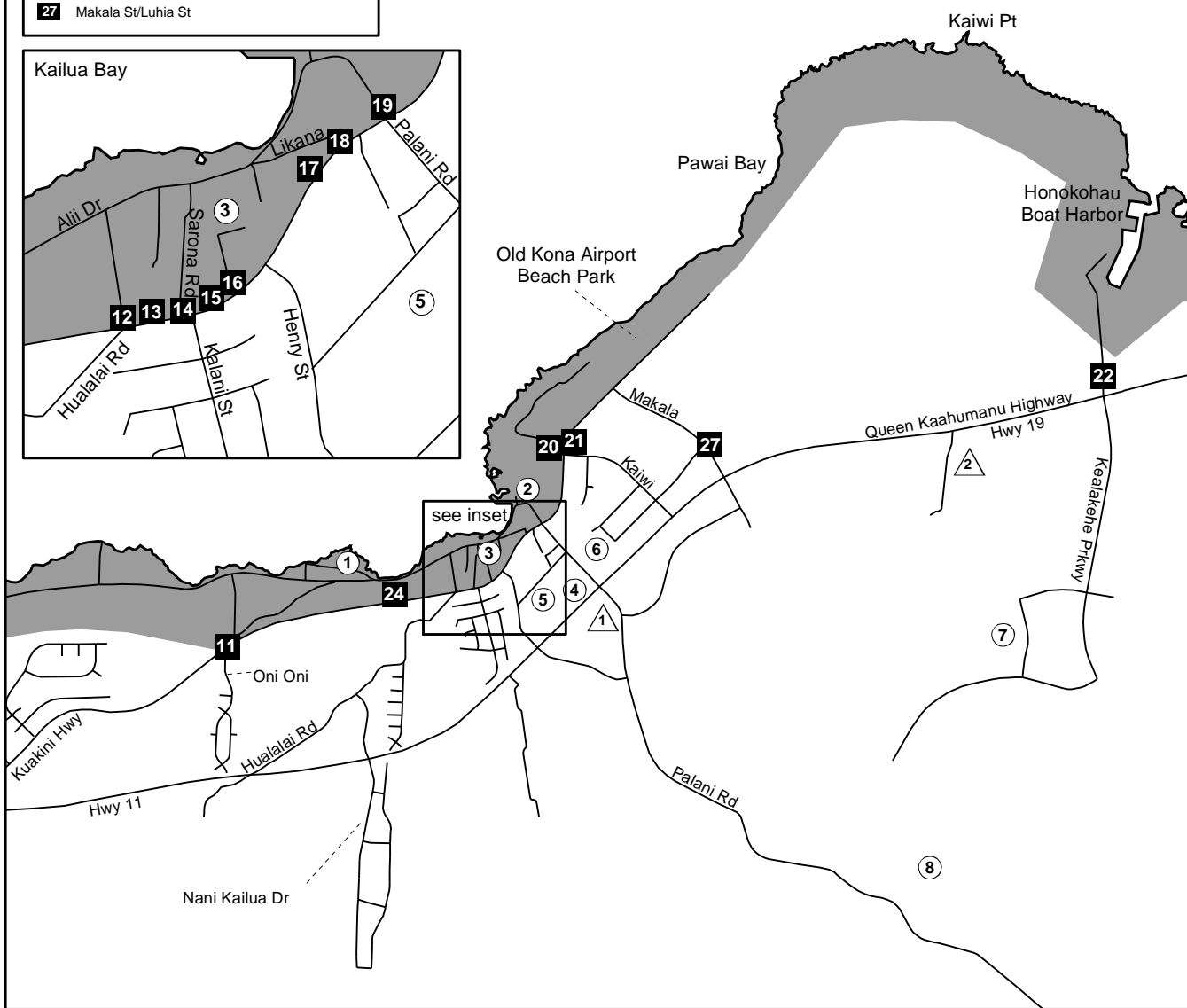
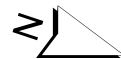
- 11** Waiua/Kuakini Hwy
- 12** Hualalai/Kuakini Hwy
- 13** Alii Architects/Kuakini Hwy
- 14** Sarona/Kuakini Hwy
- 15** Kuakini Towers/Kuakini Hwy
- 16** Hanama/Kuakini Hwy
- 17** Public Parking Lot/Kuakini Hwy
- 18** Likana/Kuakini Hwy
- 19** Palani/Kuakini Hwy
- 20** Kaiwi/Old Airport Rd
- 21** Kaiwi/Kuakini Hwy
- 22** Queen Kaahumanu Hwy/Honokohau Harbor Rd
- 24** Alii Sunset Plaza Entrance/Kuakini Hwy
- 27** Makala St/Luhia St

## Public Facilities & Resorts

- 1** Royal Kona Resort
- 2** King Kamehameha's Kona Beach Hotel
- 3** County Building
- 4** Kailua Post Office
- 5** Lanikai Shopping Center
- 6** Kona Coast Shopping Center
- 7** Kealahou High School
- 8** Kealahou Intermediate & Elementary Schools

## Emergency Response Agencies

-  Kailua Fire Station
-  Kailua Police Station



**EVACUATE ALL SHADED AREAS**